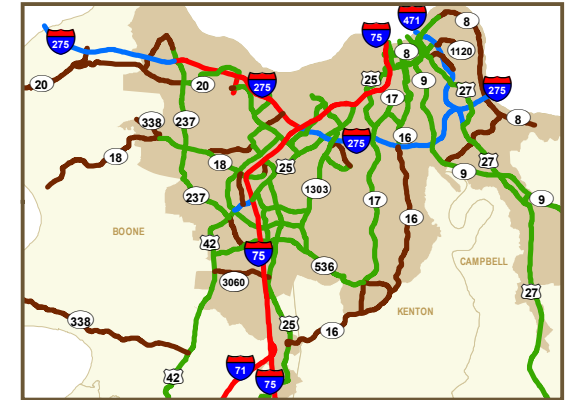


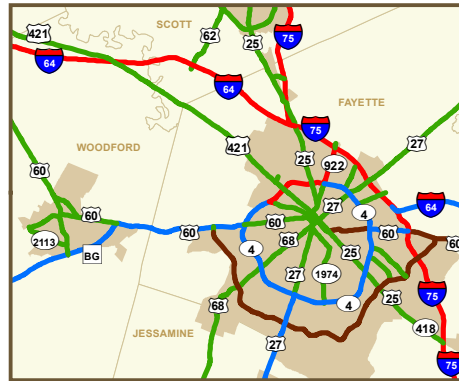
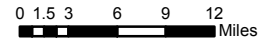
Kentucky Highway Freight Network

- Tier 1 - 638 mi - PFN, AADTT > 7K, Connectivity
- Tier 2 - 885 mi - Int, Pkwy, AADTT 4K - 7K, Connectivity
- Tier 3 - 3,600 mi - Intermodal, Arterials/Collectors, AADTT 500 - 4K, Connectivity
- Tier 4 - 1,653 mi - Local Access, AADTT under 500, Connectivity
- FHWA Urbanized Areas

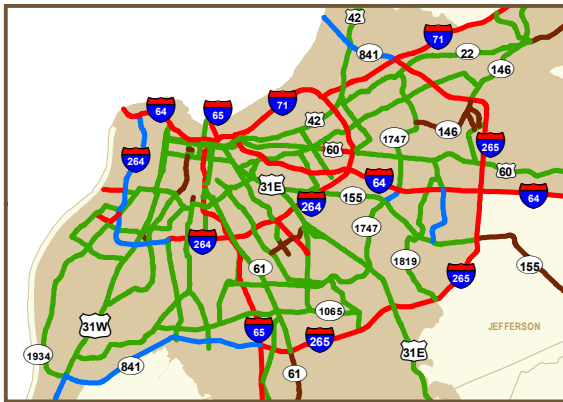


Northern Kentucky


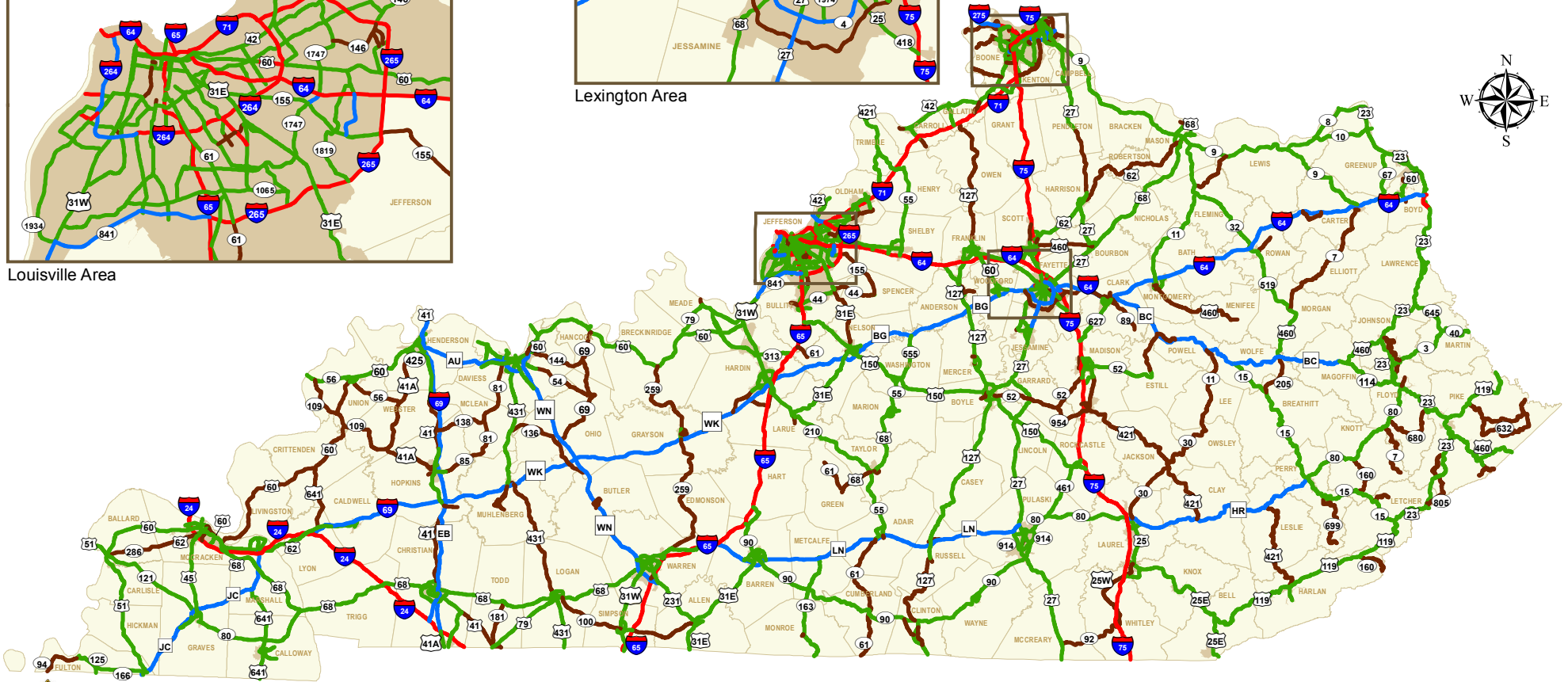
Scale for all insets:



Lexington Area



Louisville Area



Division of Planning

Kentucky Freight Network last revision: February 2017
 Urbanized Area Boundaries last approved by FHWA: September 2014

